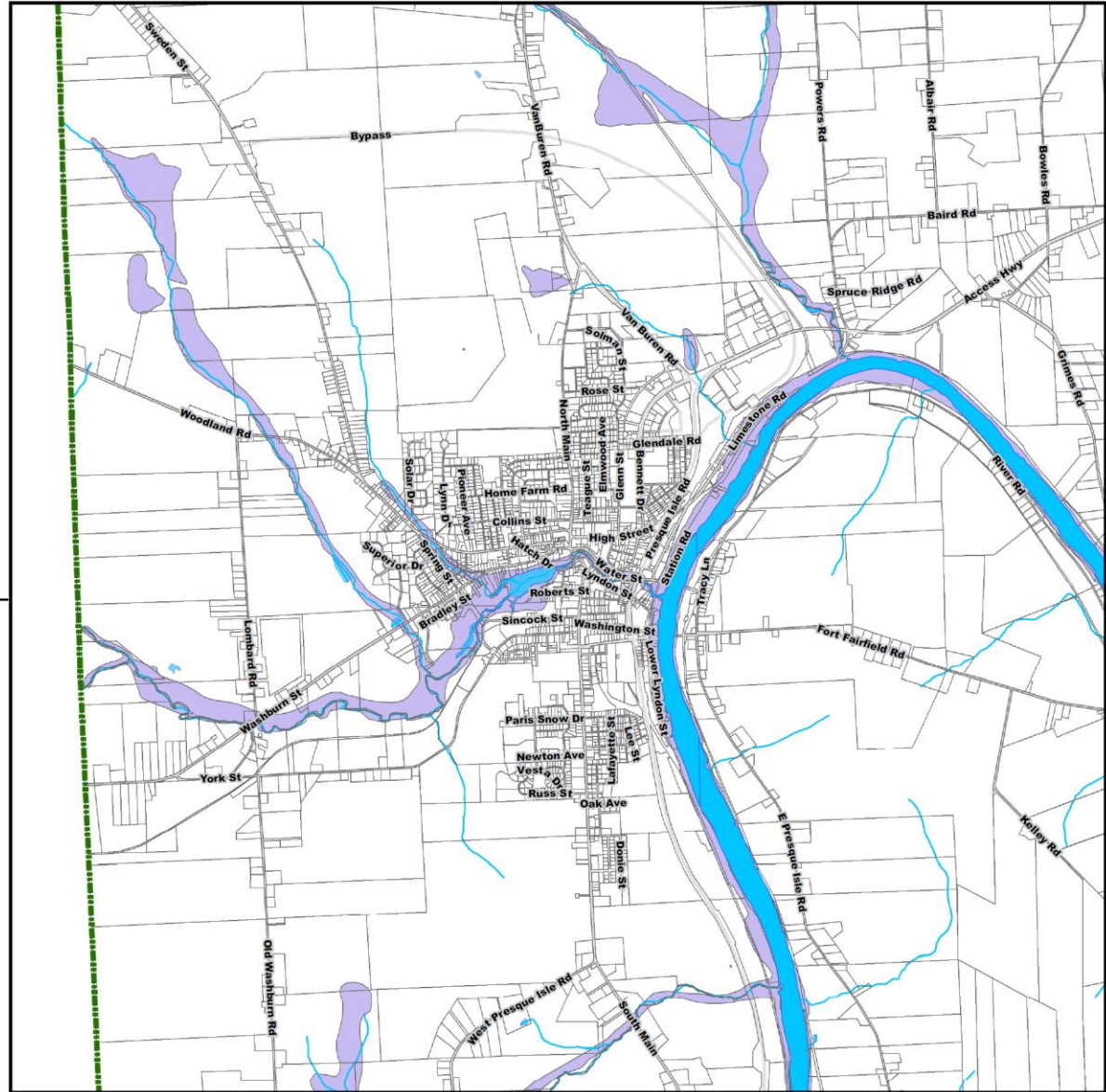
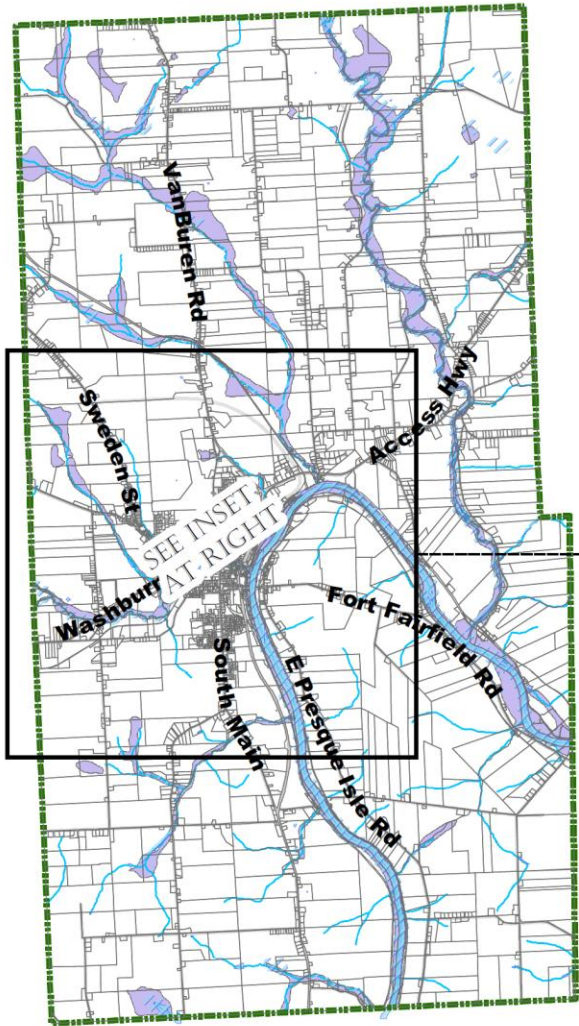




Caribou City Flood Plain Map



Legend

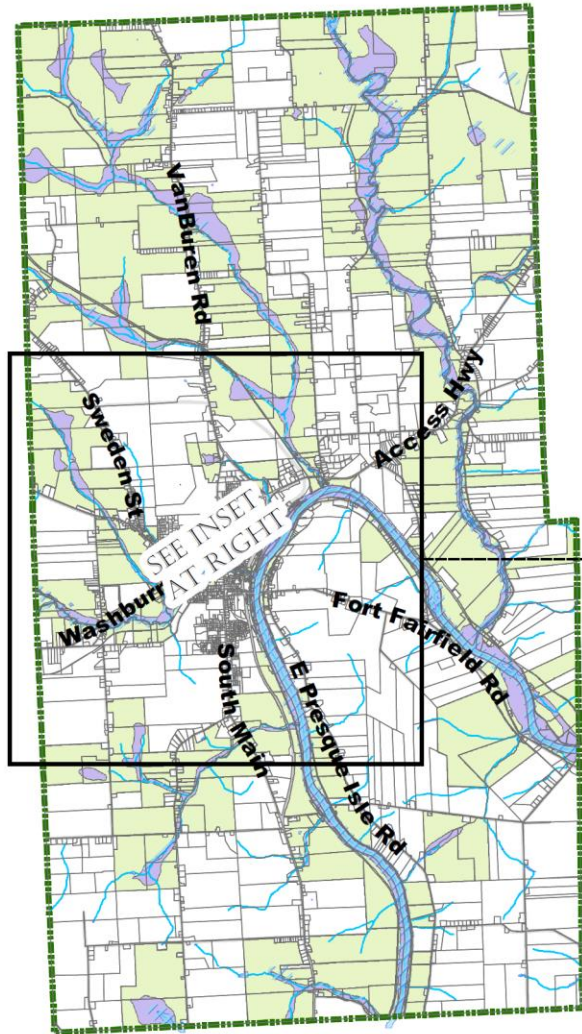
- Township Boundaries
- Caribou Rivers
- ponds
- Parcel Boundaries
- CaribouHydro24N
- FloodPlains



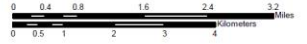
Produced: March 14, 2019 by Caribou City Planning & Zoning
 Data: All data derived from Caribou GIS digital tax maps.
 Software: ESRI ArcMap 10.1
 Hardware: HP ProBook, Intel(R) Core(TM) i5-7200 CPU @ 2.5GHz with 12GB RAM
 This map is for general reference purposes only. No warranty of data or representations of such relative to real world conditions is given. Any questions or disputes about the information conveyed on this map should be addressed to the Caribou City Planning and Zoning offices located at 25 High Street, Caribou, ME 04730.



Caribou City Flood Plain Map



- Legend**
- Township Boundaries
 - Caribou Rivers
 - ponds
 - Parcel Boundaries
 - CaribouHydro24N
 - FloodPlains
 - FloodPlainParcels



Produced: March 14, 2019 by Caribou City Planning & Zoning
 Data: All data derived from Caribou GIS digital tax maps.
 Software: ESRI ArcMap 10.1
 Hardware: HP ProBook, Intel(R) Core(TM) i5-7200 CPU @ 2.50GHz with 12GB RAM
 This map is for general reference purposes only. No warranty of data or representations of such relative to real world conditions is given. Any questions or disputes about the information conveyed on this map should be addressed to the Caribou City Planning and Zoning offices located at 25 High Street, Caribou, ME 04736.