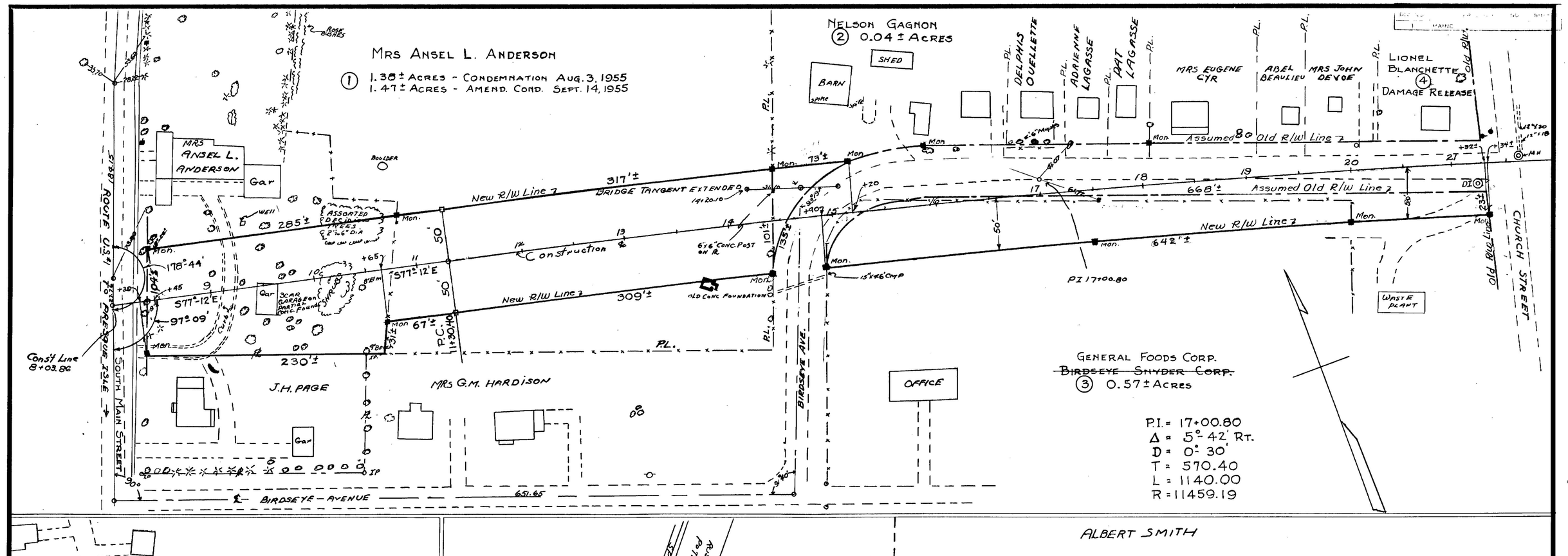

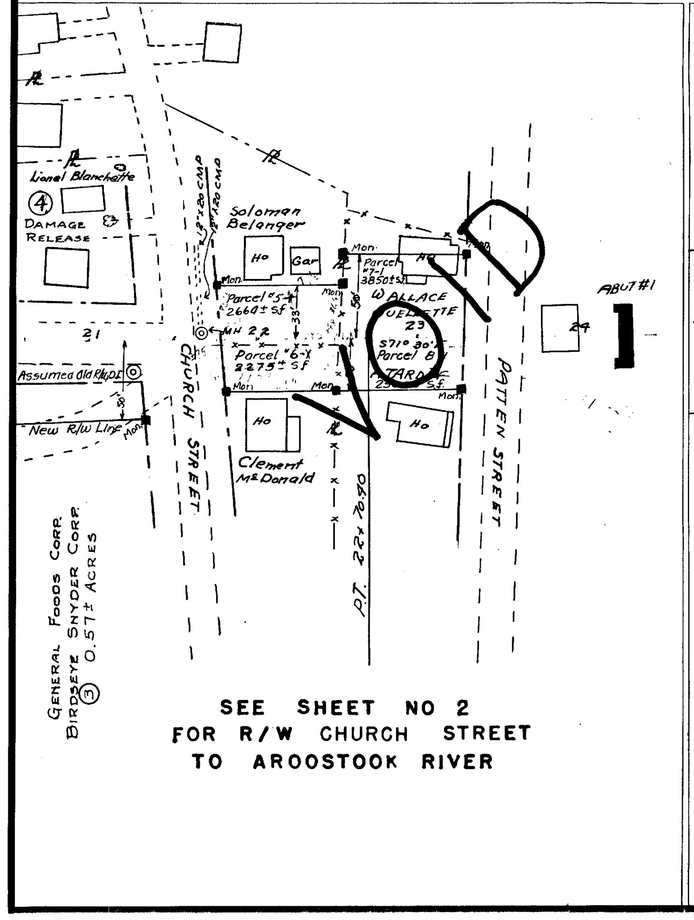

SEE SHEET NO 2
FOR R/W CHURCH STREET
TO AROOSTOOK RIVER

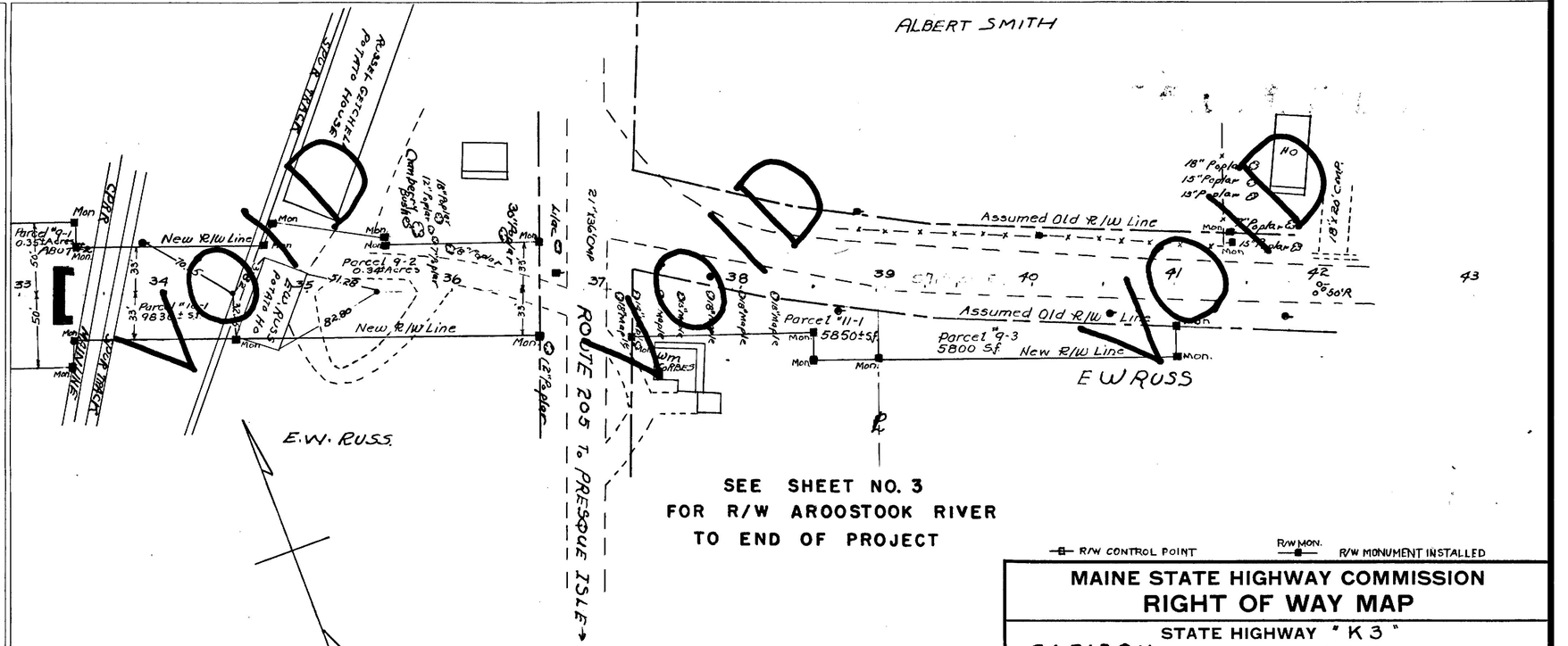

SEE SHEET NO. 3
FOR R/W AROOSTOOK RIVER
TO END OF PROJECT

R/W CONTROL POINT — R/W MON. — R/W MONUMENT INSTALLED

PLAN BOOK 14, PAGE 71

NO.	GRANTOR	COUNTY RECORD INSTRUMENT	DATE	BOOK	PAGE
1	ANSEL L. ANDERSON	CONDEMNATION	9-16-55	696	10
2	NELSON GAGNON	CONDEMNATION	8-18-55	695	363
3	GENERAL FOODS CORP.	QUIT CLAIM	9-5-53	667	491
4	LIONEL BLANCHETTE	DAMAGE RELEASE — NOT RECORDED			

MAINE STATE HIGHWAY COMMISSION
RIGHT OF WAY MAP

STATE HIGHWAY "K 3"

CARIBOU — AROOSTOOK COUNTY

FEDERAL AID SECONDARY PROJECT No. S-033(1)

APPROVED:

DATE: June 13 1952 — Lloyd B. Martin, CHAIRMAN

SCALE: 1 INCH = 50 FEET — Harley B. Welch

SHEET NO. 1 OF 3 SHEET — Lucius B. Barrows, CHIEF ENGINEER

S.H.C. FILE NO. 2-76